





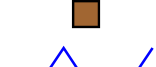








# Pattee Canyon Trail System

October 5, 2004

Mountain Bikes Allowed on Roads & Designated System Trails Only

## LEGEND

-  System Trails
-  Hiker / Equestrian Use Only
-  Roads
-  Forest Roads
-  Other Roads
-  Natural Gas Pipeline
-  Parking / Trailhead
-  Stream
- Ownership**
-  USFS-Lolo
-  State of Montana
-  City
-  Private
-  Plum Creek



0.5 0 0.5 1 Miles

